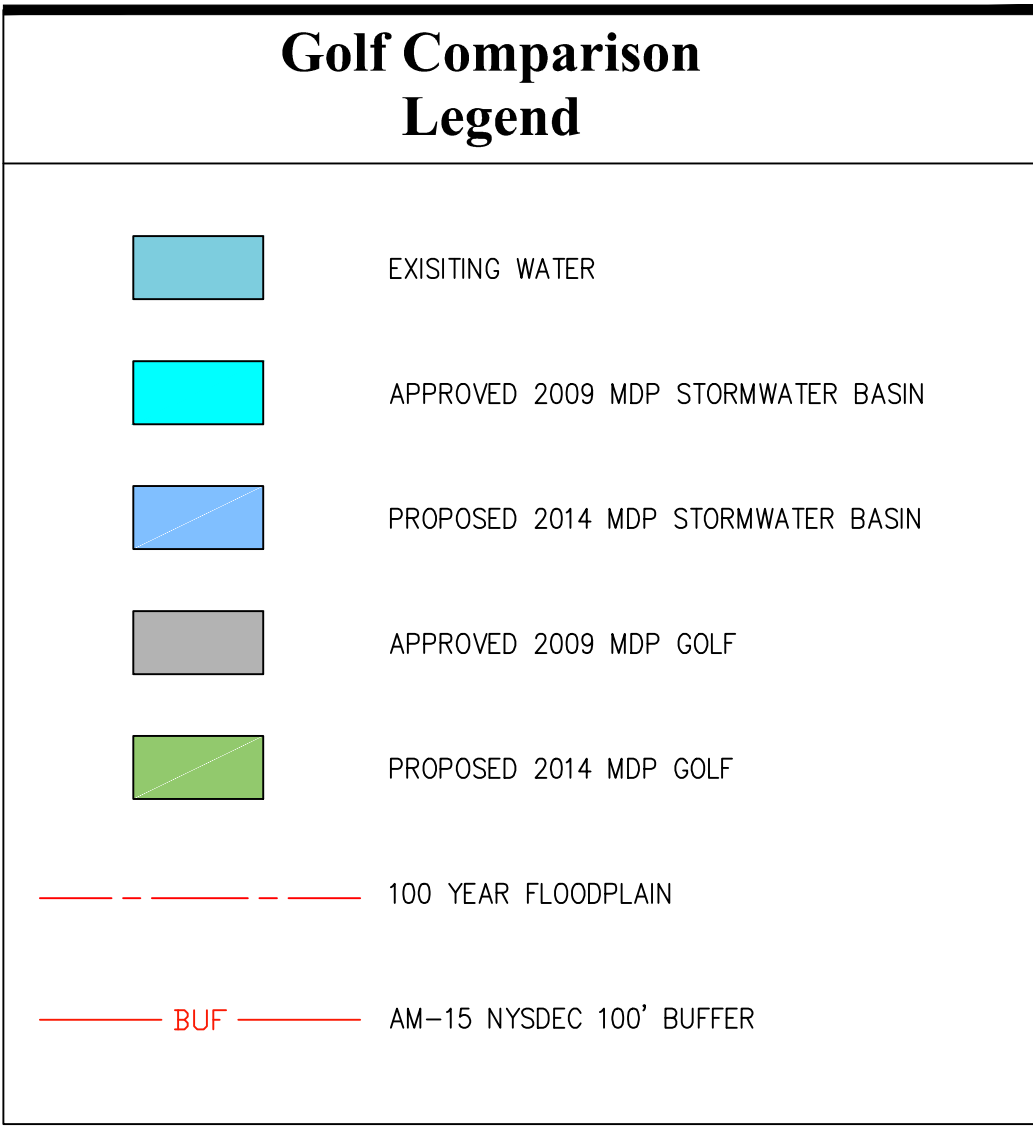



## **APPENDIX B**

### Golf Comparison Plans






JOYCE P. COURSE DESIGNERS:

  
**FAZIO**  
DESIGN<sup>TM</sup>

401 N. Main St., Ste. 400  
Hendersonville, NC 28034  
828.693.0052 • FAX 828.693.0071

ENVIRONMENTAL PLANNING & CIVIL  
ENGINEERING:

  
**VHB**

*Engineering, Surveying  
& Landscape Architecture, PC*

Planning  
Transportation  
Land-Development  
Environmental Services

350 Main Street, Suite 360  
White Plains, New York 10606  
914.467.6600 • FAX 914.761.3759

**PROJECT SURVEYOR:**  
**Kirk K. Horton, Land Surveyor**  
NYS License No. 049954  
9 Broadway  
Amenia, New York 12501  
845.373.7809

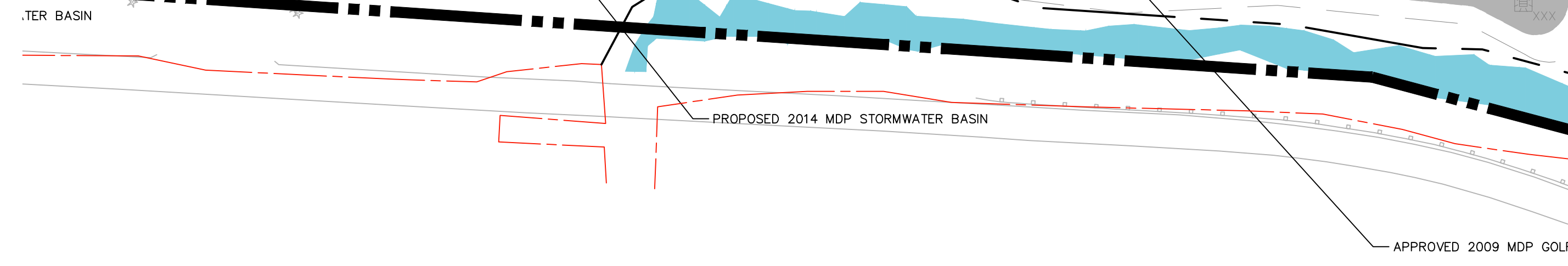
1	PER TOWN COMMENTS	6/19/14	ADD
2	Revision	Date	Appr
3	Designed by <i>JC</i>	Drawn by <i>CMG</i>	Checked by <i>MWJ</i>
4	AD checked by <i>MB</i>	Approved by <i>ACD</i>	
5	Date As Shown	Date March 3, 2014	

# Golf Comparison

GC-0

Project Number  
29011.00





29011.00=GOLF COMPARISON.DWG









GOLF COURSE DESIGNERS:

**FAZIO**  
DESIGN

401 N. Main St., Ste. 400  
Hendersonville, North Carolina 28792  
828.693.0052 • FAX 828.693.0071

---

**ENVIRONMENTAL PLANNING & CIVIL  
ENGINEERING:**

**WASTEWATER AND WATER DESIGN:**

 ***CEDARWOOD  
ENGINEERING  
SERVICES, PLLC***


---

***CIVIL & ENVIRONMENTAL ENGINEERING***

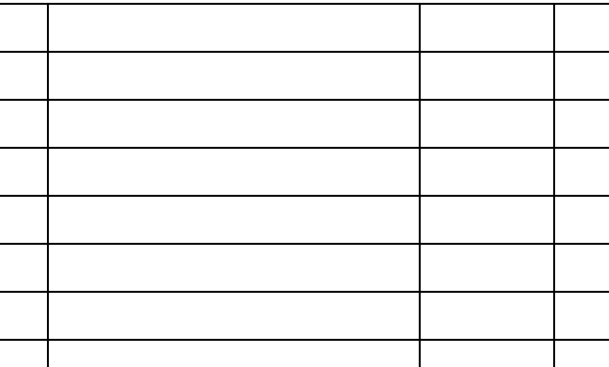
8-12 Dietz St., Suite 303  
Oneonta, NY 607.432.8073

248 Main St., PO Box 203  
North Creek, NY 518.251.5160

KEY MAP:



The key map shows a large, irregularly shaped area representing the study region. A north arrow is located in the top left corner, and a scale bar is in the top right corner. The map is divided into several smaller, irregularly shaped areas, each labeled with a number (1 through 10). The area labeled '1' is the largest and is located in the center of the map. The other areas are smaller and are located around the perimeter of the main area.



Silo Ridge  
Resort Community  
Master Development Plan  
651 Route 22  
Amenia, New York

Rowing Number

GC-3

Project Number  
29011.00