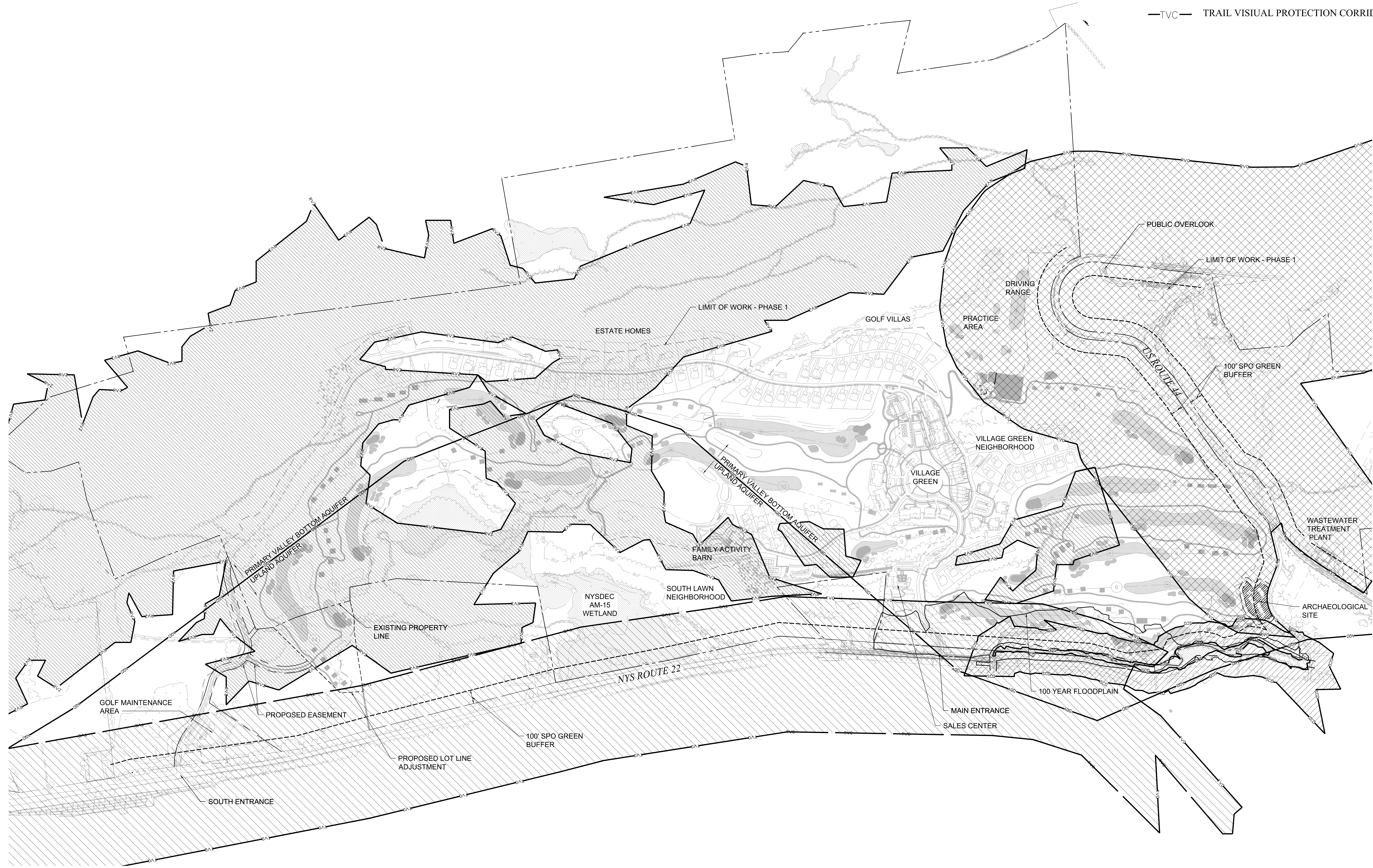


- Legend**
- RVZ— RIDGELINE VISUAL PROTECTION ZONE
 - RVC— ROAD VISUAL PROTECTION CORRIDOR
 - AQO— AQUIFER OVERLAY DISTRICT
 - SCO— STREAM CORRIDOR OVERLAY DISTRICT
 - TVC— TRAIL VISUAL PROTECTION CORRIDOR



OWNER:
Silo Ridge Ventures, LLC
 5021 Route 44
 Amenia, New York 12501
 845.373.8020

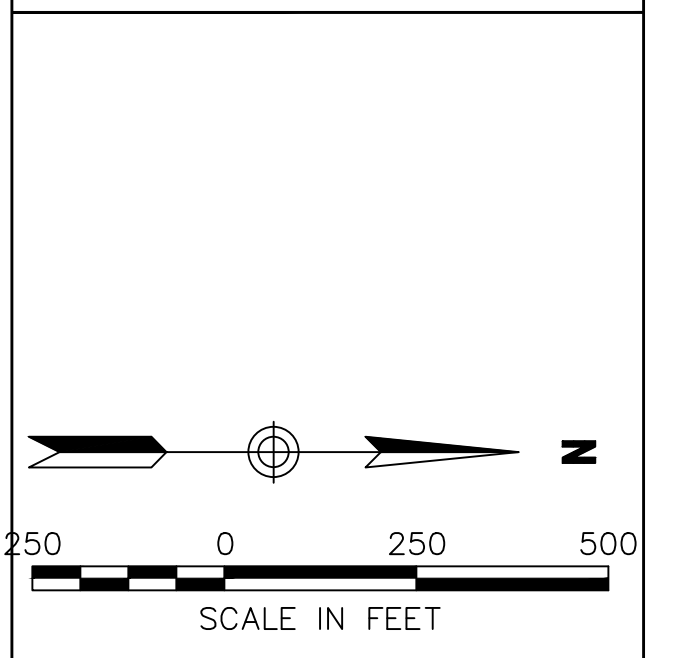
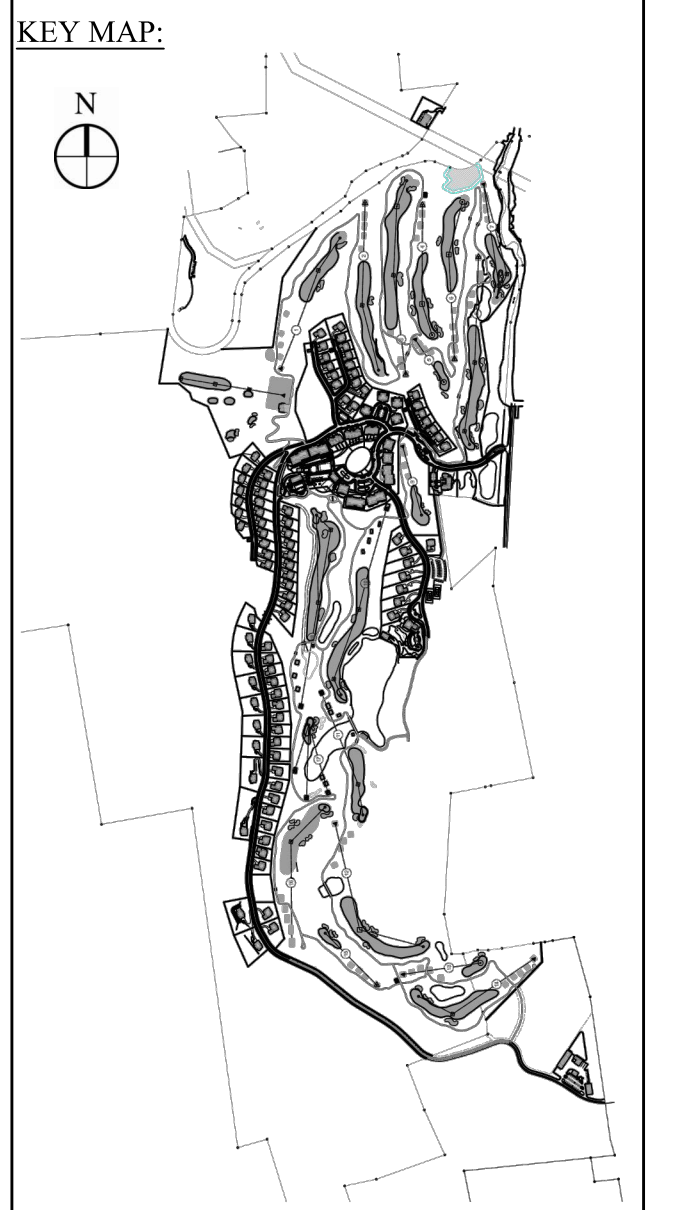
ARCHITECTS, PLANNERS, LANDSCAPE ARCHITECTS:
HART | HOWERTON
 10 East 40th Street New York, NY 10016
 Tel: 212.683.5631 Fax: 212.481.3768
 Email: NY@hart-howerton.com

GOLF COURSE DESIGNERS:
FAZIO DESIGN
 401 N. Main St., Ste. 400
 Hendersonville, North Carolina 28792
 828.693.0052 • FAX 828.693.0071

ENVIRONMENTAL PLANNING & CIVIL ENGINEERING:
VHB
Engineering, Surveying & Landscape Architecture, PC
 Planning
 Transportation
 Land Development
 Environmental Services
 50 Main Street, Suite 360
 White Plains, New York 10606
 914.467.6600 • FAX 914.761.3759

WASTEWATER AND WATER DESIGN:
CEDARWOOD ENGINEERING SERVICES, PLLC
 CIVIL & ENVIRONMENTAL ENGINEERING
 8-12 Dietz St., Suite 303
 Oneonta, NY 487.432.8073
 248 Main St., PO Box 203
 North Creek, NY 518.251.5160

PROJECT SURVEYOR:
Kirk K. Horton, Land Surveyor
 NYS License No. 049954
 9 Broadway
 Amenia, New York 12501
 845.373.7809



NO.	DESCRIPTION	DATE	BY
1	PER TOWN COMMENTS	8/11/14	ACD
2	Revised		
3	Revised		
4	Revised		
5	Revised		
6	Revised		
7	Revised		
8	Revised		
9	Revised		
10	Revised		
11	Revised		
12	Revised		
13	Revised		
14	Revised		
15	Revised		
16	Revised		
17	Revised		
18	Revised		
19	Revised		
20	Revised		
21	Revised		
22	Revised		
23	Revised		
24	Revised		
25	Revised		
26	Revised		
27	Revised		
28	Revised		
29	Revised		
30	Revised		
31	Revised		
32	Revised		
33	Revised		
34	Revised		
35	Revised		
36	Revised		
37	Revised		
38	Revised		
39	Revised		
40	Revised		
41	Revised		
42	Revised		
43	Revised		
44	Revised		
45	Revised		
46	Revised		
47	Revised		
48	Revised		
49	Revised		
50	Revised		
51	Revised		
52	Revised		
53	Revised		
54	Revised		
55	Revised		
56	Revised		
57	Revised		
58	Revised		
59	Revised		
60	Revised		
61	Revised		
62	Revised		
63	Revised		
64	Revised		
65	Revised		
66	Revised		
67	Revised		
68	Revised		
69	Revised		
70	Revised		
71	Revised		
72	Revised		
73	Revised		
74	Revised		
75	Revised		
76	Revised		
77	Revised		
78	Revised		
79	Revised		
80	Revised		
81	Revised		
82	Revised		
83	Revised		
84	Revised		
85	Revised		
86	Revised		
87	Revised		
88	Revised		
89	Revised		
90	Revised		
91	Revised		
92	Revised		
93	Revised		
94	Revised		
95	Revised		
96	Revised		
97	Revised		
98	Revised		
99	Revised		
100	Revised		

Silo Ridge Resort Community
 4651 Route 22
 Amenia, New York

Issued for:
Site Plan - Phase 1

Not Issued for Construction
 Drawing Title

Overall Zoning Boundary Overlay Plan

Drawing Number
C2.10

Sheet 12 of 12
 Project Number
 29011.00